

PLAN SHOWING THE PROPOSED CONSTRUCTION OF A RESIDENTIAL BUILDING AT T.S.NO. 58/1 & 58/2, BLOCK NO. 31, VENKATESH NAGAR MAIN ROAD, VIRUGAMBAKKAM, CHENNAI - 92. DIVISION NO. 65, VIRUGAMBAKKAM VILLAGE, ZONE V. PLOT NO. 1 & 2. SCALE - 1" = 8' 0" (1: 100)

**JOINERIES:-**

D	DOOR	4' 0" X 7' 0"
D1	DOOR	3' 0" X 7' 0"
D2	DOOR	2' 6" X 7' 0"
W	WINDOW	6' 0" X 4' 6"
W1	WINDOW	4' 0" X 4' 6"
V	VENTILATOR	2' 0" X 2' 0"

**AREA STATEMENT:-**

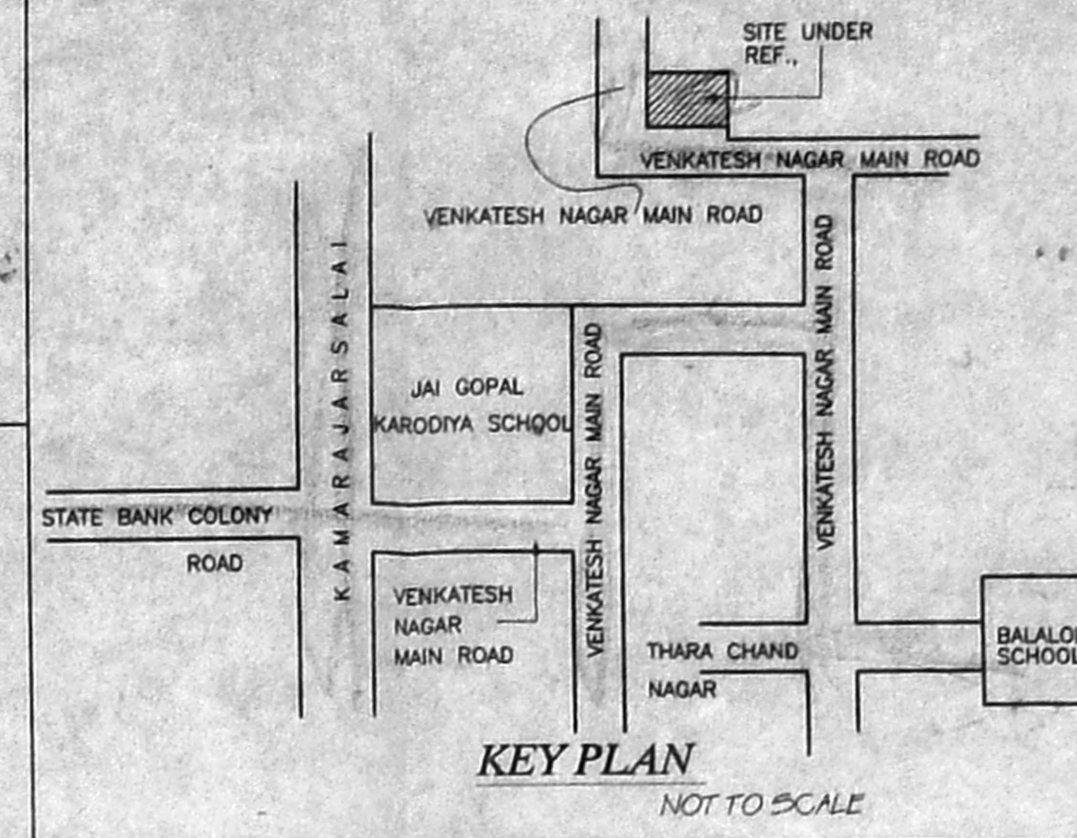
	SQ. FT	SQ. MT
PLOT EXTENT (SITE)	3715.70	345.35
PLOT EXTENT (PATTA)	3606.30	335.15
GROUND FLOOR	1155.35	107.40
FIRST FLOOR	2313.20	214.58
SECOND FLOOR	1258.30	116.95
TOTAL AREA	4726.55	438.93
PLOT COVERAGE	64.14%	
F. S. I	1.31	
STILT FLOOR	1004.30	93.35

**COLOUR INDEX:-**

- PROPOSED ○
- BOUNDARY ⊗
- ROAD/STREET ○



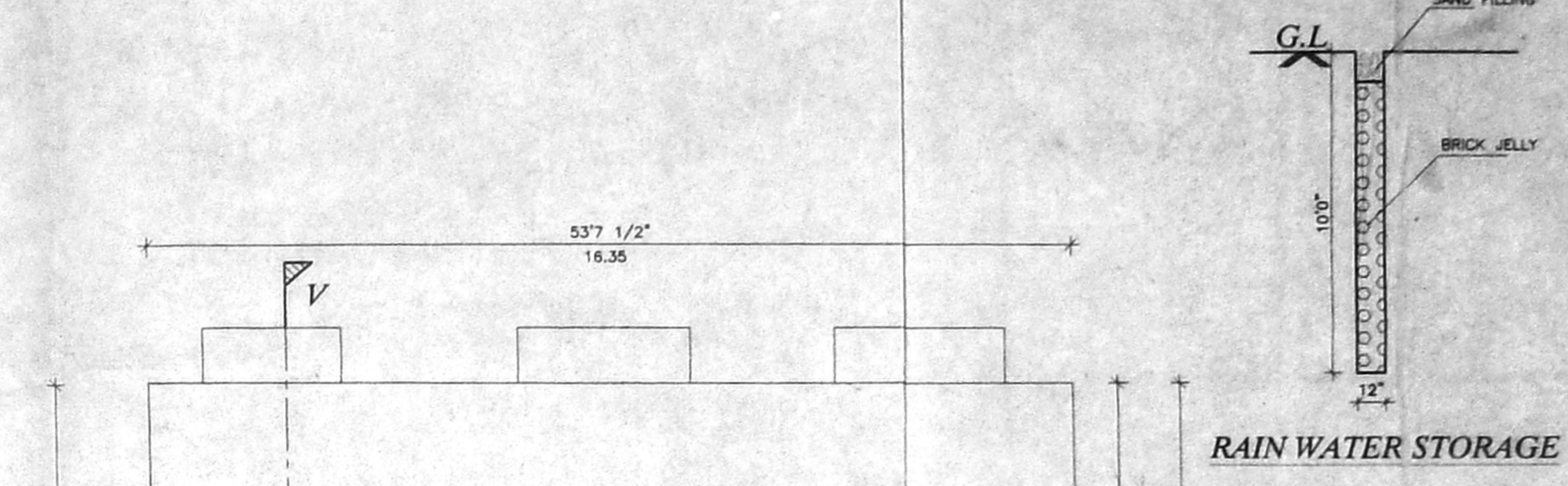
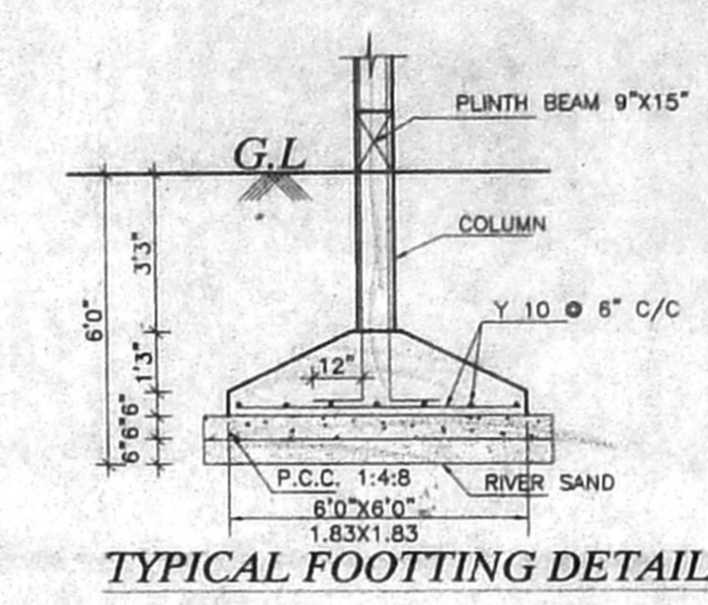
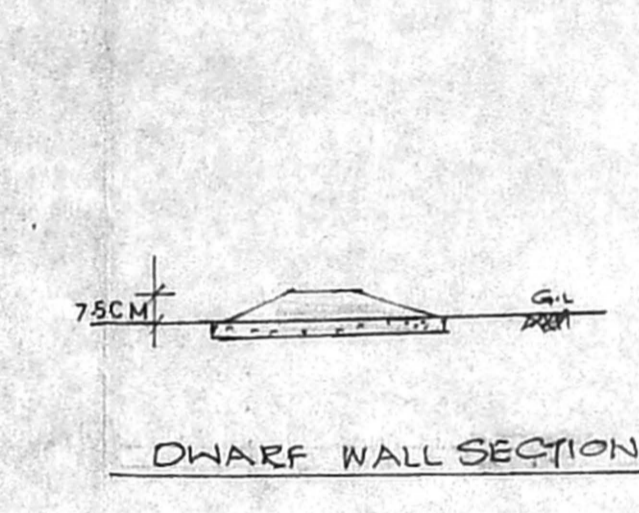
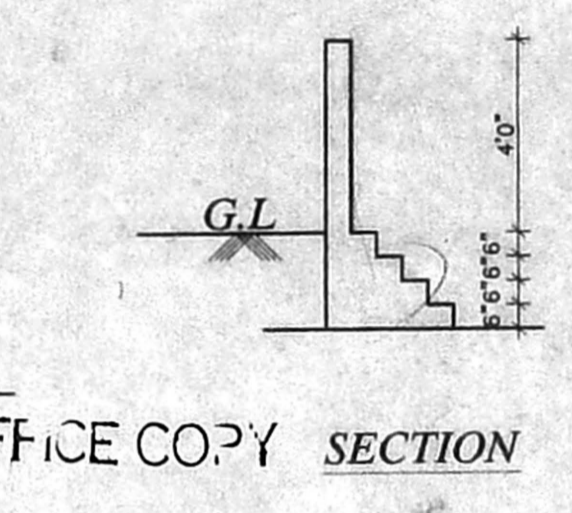
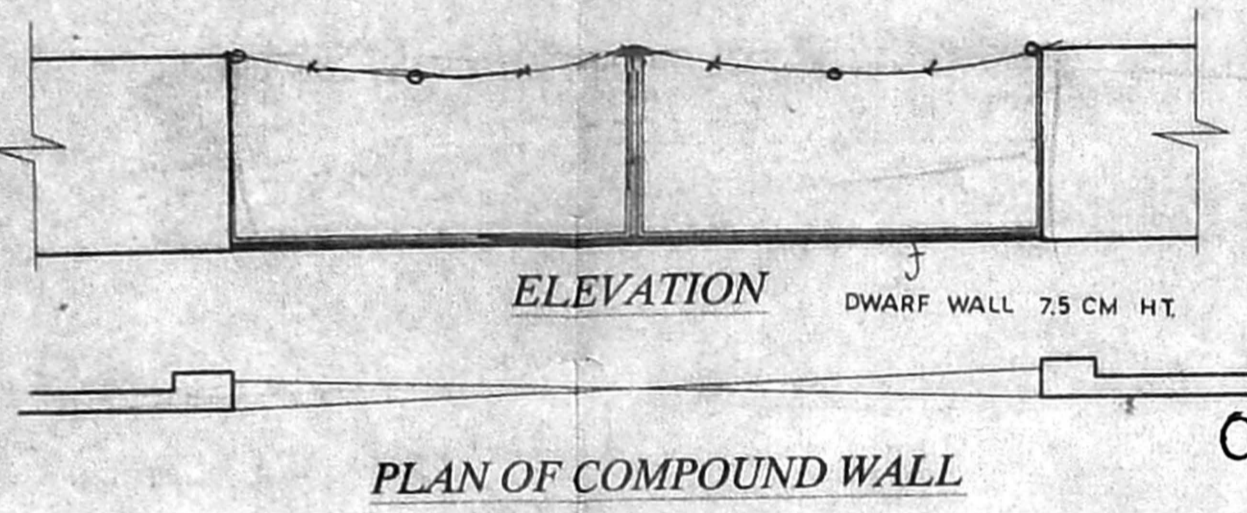
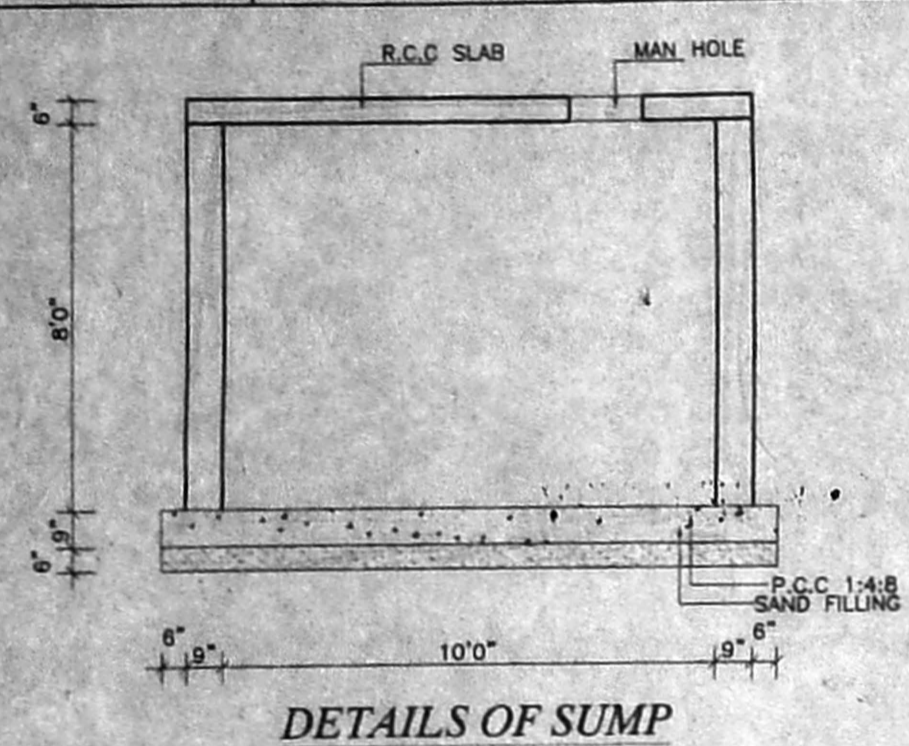
DRAWN:- GSK DATE - 21.08.02  
FILE NAME:- COR-70



OWNER:- M. Sathya

CMDA "A" CHANNEL  
C.No. A-2/3552/10/1  
C.No. 10/1  
Survey Plan  
P.A.I. 10/1  
A.P.  
D.P.

E. VINAYAGAM  
LICENSED SURVEYOR REG NO 99  
CORPORATION OF CHENNAI  
NO. 56, WEST JONES ROAD,  
CHENNAI - 15,  
CELL NO: 98410-45672  
LICENSED SURVEYOR:-



APPROVED  
SUBJECT TO THE CONDITIONS IN THIS OFFICE LETTER.  
No. A-2/3552/10/1-2-2003  
Date: 21.08.02  
FOR NEWER SECRETARIAT  
CHENNAI METROPOLITAN  
DEVELOPMENT AUTHORITY  
CHENNAI 600 038

